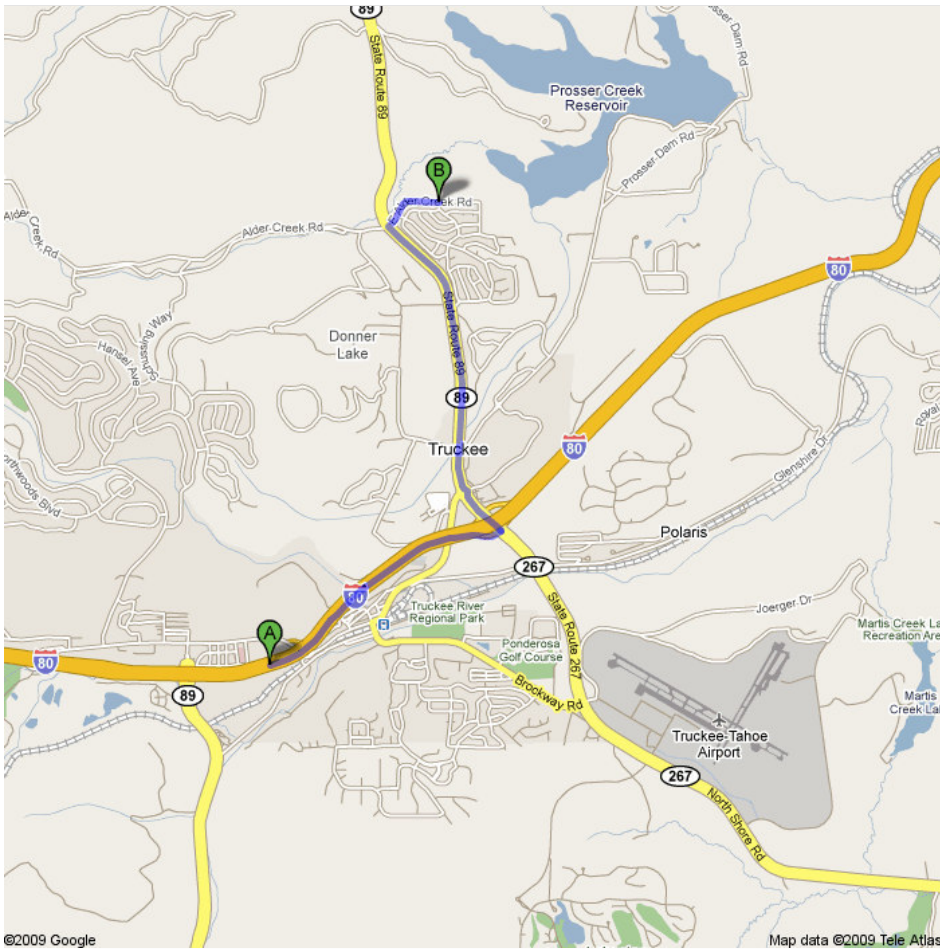





Directions to 10416 E Alder Creek Rd, Truckee, CA 96161  
4.7 mi – about 8 mins

**Save trees. Go green!**  
Download Google Maps on your phone at [google.com/gmm](http://google.com/gmm)




©2009 Google

Map data ©2009 Tele Atlas



I-80 E

- 
- |  |  |                           |
|--|--|---------------------------|
|  | 1. Head <b>east</b> on <b>I-80 E</b> toward <b>Exit 188A</b><br>About 1 min                            | go 1.5 mi<br>total 1.5 mi |
|  | 2. Take exit <b>188B</b> for <b>CA-89</b>  | go 0.4 mi<br>total 1.9 mi |
|  | 3. Turn <b>left</b> at <b>CA-267/CA-89/State Route 267</b><br>Continue to follow CA-89<br>About 2 mins | go 0.3 mi<br>total 2.2 mi |
|  | 4. At the traffic circle, take the <b>2nd</b> exit onto <b>CA-89/State Route 89</b><br>About 3 mins    | go 2.0 mi<br>total 4.3 mi |
|  | 5. Turn <b>right</b> at <b>E Alder Creek Rd</b><br>About 1 min   | go 0.4 mi<br>total 4.7 mi |

 10416 E Alder Creek Rd, Truckee, CA 96161

---

These directions are for planning purposes only. You may find that construction projects, traffic, weather, or other events may cause conditions to differ from the map results, and you should plan your route accordingly. You must obey all signs or notices regarding your route.

Map data ©2009 , Tele Atlas